

**2021**

**Roscommon County**

**Reapportionment Plan**

**Roscommon County**

**Apportionment Commission**

Michelle M. Stevenson, County Clerk & Register of Deeds (Chairperson)

Mary Beebe, County Prosecutor

Rebecca A. Ragan, County Treasurer

Leroy Johnston, Democratic Party Representative

Gerald Wall, Republican Party Chair





**Michelle M. Stevenson**

**Roscommon County Clerk & Register of Deeds  
500 Lake Street, Roscommon, Michigan 48653  
Email: [stevensonm@roscommoncounty.net](mailto:stevensonm@roscommoncounty.net)  
Phone: (989) 275-5923 or (989) 275-5931  
Fax: (989) 275-8640**

**Resolution 2021-10-01**

**RESOLUTION OF THE ROSCOMMON COUNTY APPORTIONMENT COMMISSION  
ADOPTING THE APPORTIONMENT PLAN**

WHEREAS, the U.S. Census Bureau did duly conduct a census in the year 2020; and

WHEREAS, the Roscommon County Apportionment Commission is charged by Michigan State law with the responsibility of drawing the county commissioner districts for the Roscommon County Board of Commissioners based on the 2020 census figures; and

WHEREAS, the Apportionment Commission has determined the citizens of Roscommon County will be best served with five (5) county commissioner districts;

THEREFORE BE IT RESOLVED, that the Roscommon County Apportionment Commission does hereby adopt the attached apportionment plan as the official plan for Roscommon County and instructs the chairperson to sign the resolution and file said plan with the Roscommon County Clerk.

Adopted October 6, 2021

Ayes: Johnston, Beebe, Ragan, Wall, Stevenson

Nays: None

A handwritten signature in blue ink that reads "Michelle M. Stevenson".

Michelle M. Stevenson, Apportionment Commission Chair  
Roscommon County Clerk & Register of Deeds



# Roscommon County Reapportionment Plan 2021

## Section 1 – District Descriptions

### District 1

Lake Township

Lyon Township

Markey Township

### District 2

Gerrish Township

Higgins Township

### District 3

Au Sable Township

Backus Township

Denton Township (part) / VTD(s): Denton Twp 1 (part)

Richfield Township

### District 4

Nester Township

Roscommon Township

### District 5

Denton Township (part) / VTD(s): Denton Twp 1 (part), Denton Twp 2

## Section 2 – Data and Demographics

### Population

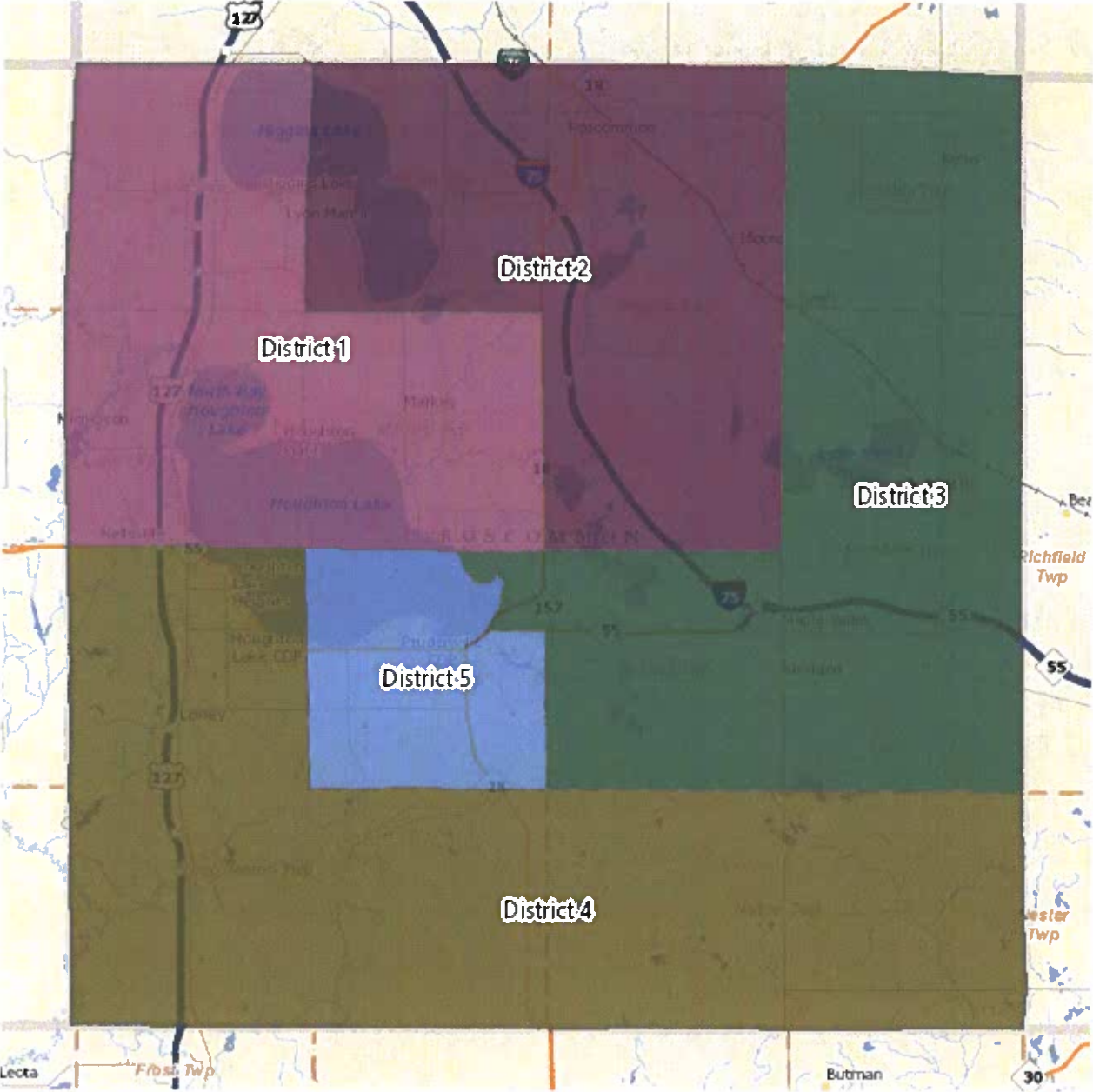
## Roscommon County Reapportionment Plan 2021

District Name	Total Population	Target Population	Variance	Variance %	Compactness Pilsby Popper	Compactness Schwartzberg
District 1	4,772	4,692	80	1.709	0.569	0.754
District 2	4,660	4,692	-32	-0.678	0.581	0.762
District 3	4,723	4,692	31	0.665	0.420	0.648
District 4	4,659	4,692	-33	-0.699	0.382	0.618
District 5	4,645	4,692	-47	-0.997	0.577	0.760

# Roscommon County Reapportionment Plan 2021

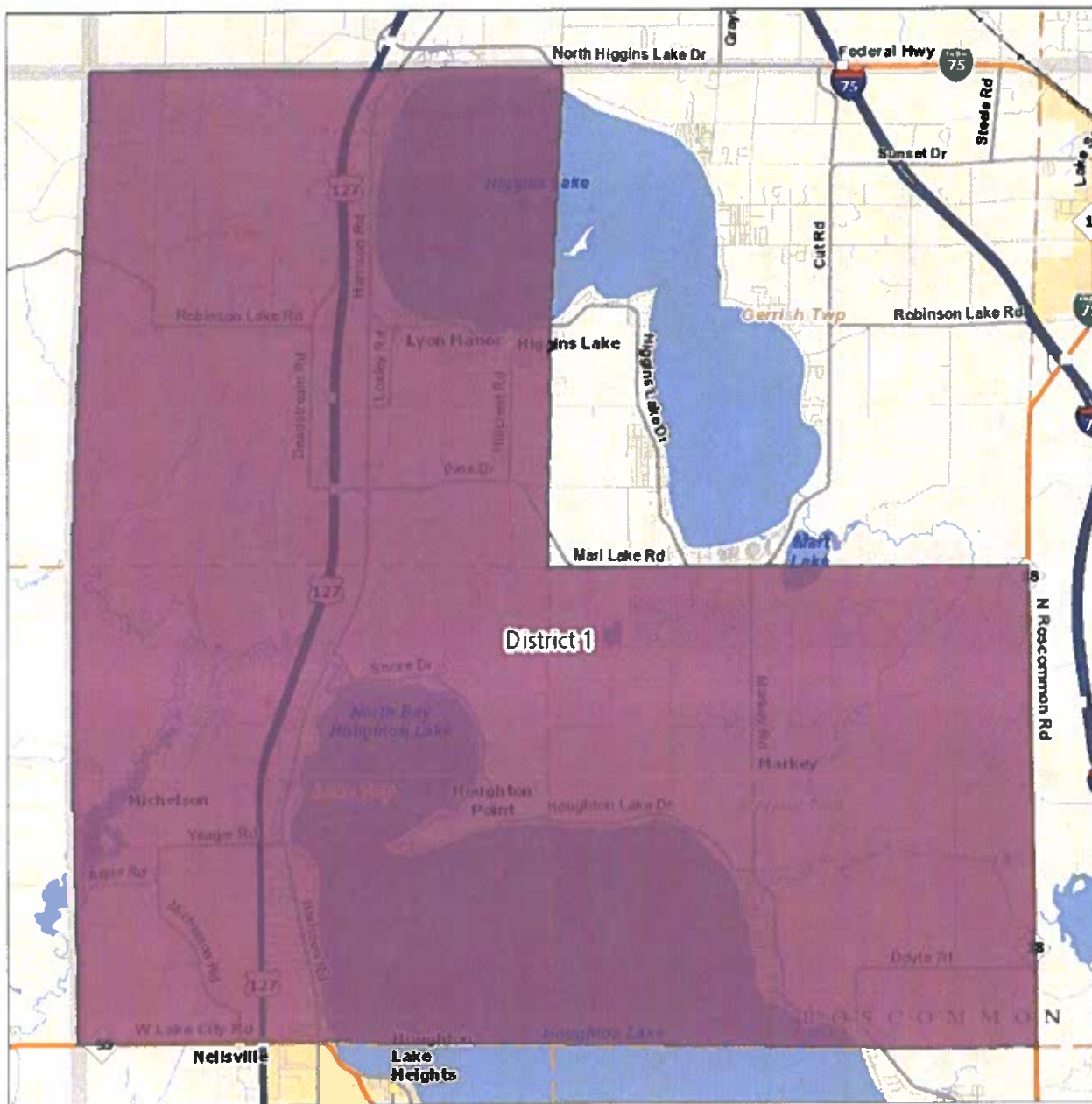
## Section 3 – Maps

### Roscommon County District Map



# Roscommon County Reapportionment Plan 2021

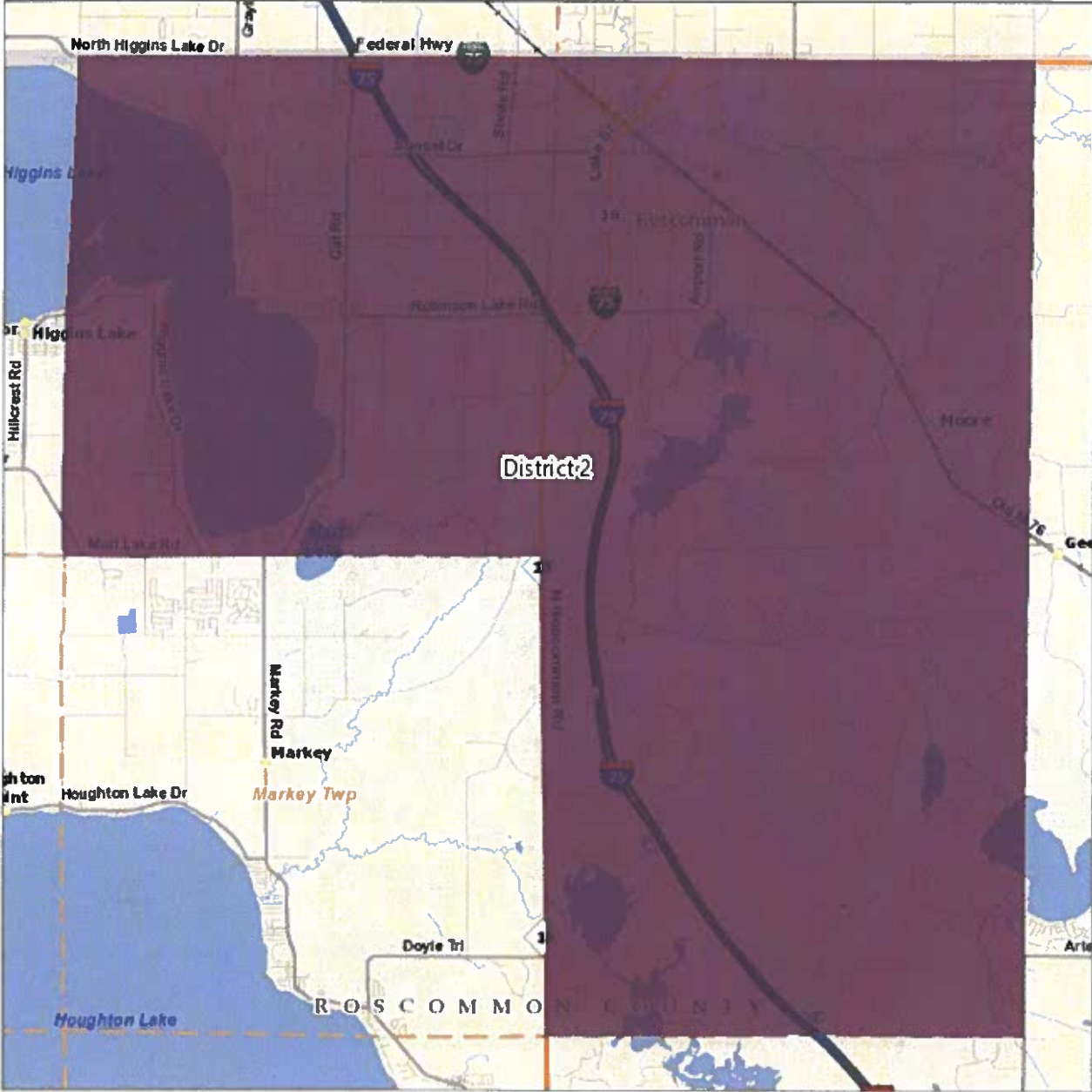
District 1 - population 4,772





# Roscommon County Reapportionment Plan 2021

District 2 - population 4,660



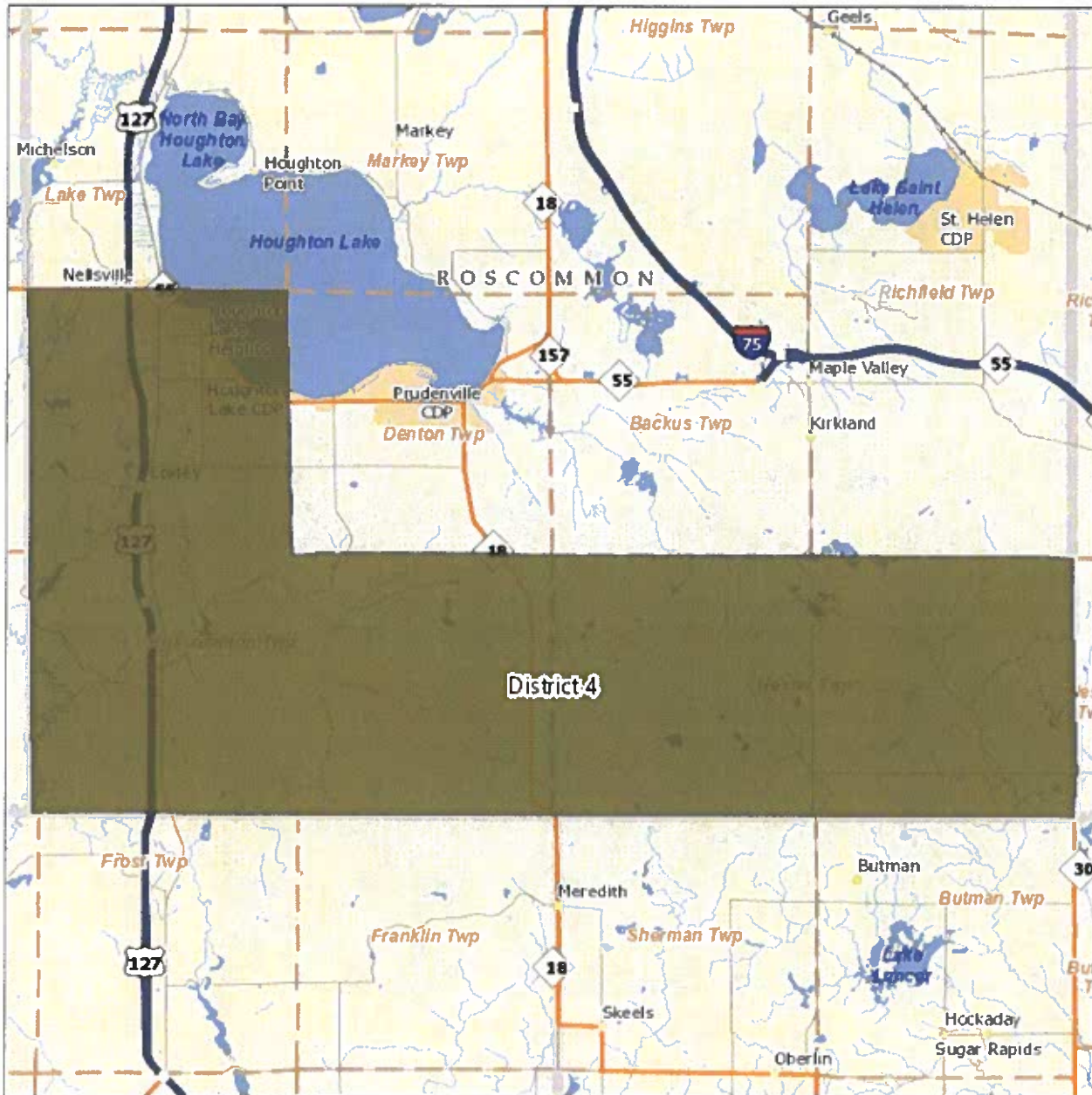
# Roscommon County Reapportionment Plan 2021

District 3 - population 4,723



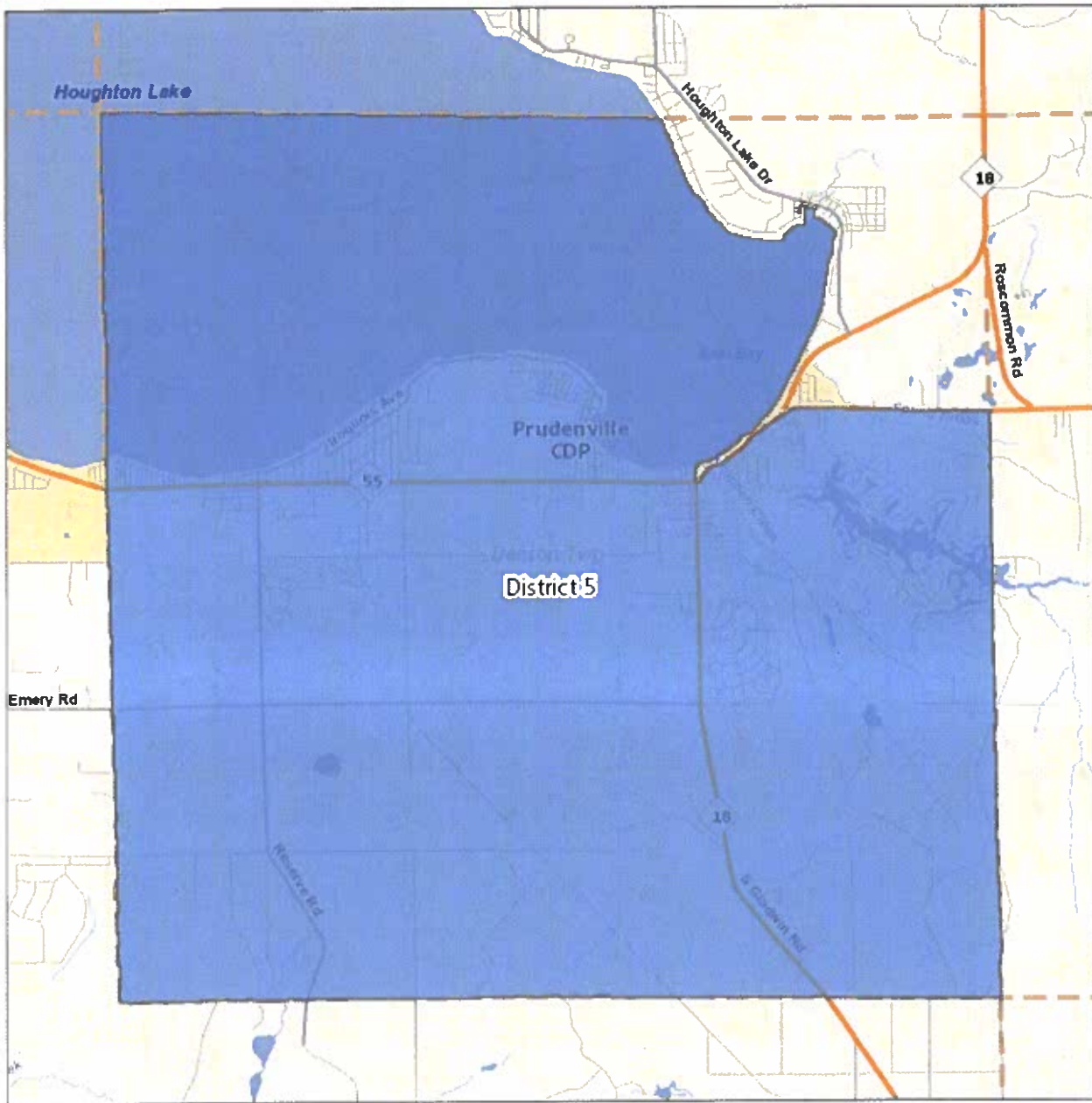
# Roscommon County Reapportionment Plan 2021

District 4 - population 4,659



# Roscommon County Reapportionment Plan 2021

District 5 - population 4,645



Total population all districts: 23,459

**Roscommon County Reapportionment Plan 2021**



DISTRICT #1 Population 4,772

- All of Lake Township
- All of Lyon Township
- All of Markey Township

DISTRICT #2 Population 4,660

- All of Gerrish Township
- All of Higgins Township

DISTRICT #3 Population 4,723

- All of AuSable Township
- All of Backus Township
- All of Richfield Township
- The northeast portion of Denton Township described as: Commencing at the northeast corner of the township thence south along the township line to E. West Branch Road (State Highway M-55), thence west along centerline of E. West Branch Road to W. West Branch Road (State Highway M-55) continuing west along the centerline of W. West Branch Road to W. Houghton Lake Drive (State Highway M-55) to its intersection with the centerline of S. Gladwin Road thence north to the shoreline thence northeast along the shoreline of Houghton Lake turning toward the northwest following the lakeshore line to the north edge of Denton Township thence east along the north edge of the township to the place of beginning.

DISTRICT #4 Population 4,659

- All of Nester Township
- All of Roscommon Township

DISTRICT #5 Population 4,645

- All of Denton Township less the northeast portion described as follows: Commencing at the northeast corner of the township thence south along the township line to E. West Branch Road (State Highway M-55), thence west along centerline of E. West Branch Road to W. West Branch Road (State Highway M-55) continuing west along the centerline of W. West Branch Road to W. Houghton Lake Drive (State Highway M-55) to its intersection with the centerline of S. Gladwin Road thence north to the shoreline thence northeast along the shoreline of Houghton Lake turning toward the northwest following the lakeshore line to the north edge of Denton Township thence east along the north edge of the township to the place of beginning.

